
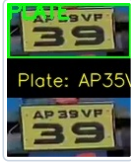






















# VEHICLES WITHOUT PERMIT

Report Period: 15-06-2026 | Generated: 15-06-2026 11:23:05

S.NO	VEHICLE DETAILS	LOCATION & TIME	DETECTION IMAGE	OCR IMAGE
1	<b>AP35VP39</b>	<b>1001</b> Reach: Arikirevula 14.2 to 14.4 D25-3 15 Jun 2026, 04:48:38 PM	CONTEXT 	PLATE CROP 
2	<b>AP39UK8777</b>	<b>1001</b> Reach: Arikirevula 14.2 to 14.4 D25-3 15 Jun 2026, 04:24:01 PM	CONTEXT 	PLATE CROP 
3	<b>AP29BB9770</b>	<b>1001</b> Reach: Arikirevula 14.2 to 14.4 D25-3 15 Jun 2026, 04:14:23 PM	CONTEXT 	PLATE CROP 
4	<b>AP39TU5873</b>	<b>1001</b> Reach: Arikirevula 14.2 to 14.4 D25-3 15 Jun 2026, 04:05:20 PM	CONTEXT 	PLATE CROP 
5	<b>AP07TG1499</b>	<b>1001</b> Reach: Arikirevula 14.2 to 14.4 D25-3 15 Jun 2026, 03:54:21 PM	CONTEXT 	PLATE CROP 
6	<b>AP31TA4820</b>	<b>1001</b> Reach: Arikirevula 14.2 to 14.4 D25-3 15 Jun 2026, 03:12:00 PM	CONTEXT 	PLATE CROP 
7	<b>AP39UW245</b>	<b>1001</b> Reach: Arikirevula 14.2 to 14.4 D25-3 15 Jun 2026, 02:23:28 PM	CONTEXT 	PLATE CROP 
8	<b>AP39O5365</b>	<b>1001</b> Reach: Arikirevula 14.2 to 14.4 D25-3 15 Jun 2026, 11:11:37 AM	CONTEXT 	PLATE CROP

				 <p>Plate: AP3905365   Conf: HIGH</p>
9	<b>AR30WP614</b>	<b>1001</b> Reach: Arikirevula 14.2 to 14.4 D25-3 15 Jun 2026, 10:23:04 AM	CONTEXT 	PLATE CROP  <p>Plate: AR30WP614</p>
10	<b>AP39KH7999</b>	<b>1001</b> Reach: Arikirevula 14.2 to 14.4 D25-3 15 Jun 2026, 08:59:33 AM	CONTEXT 	PLATE CROP  <p>Plate: AP39KH7999</p>
11	<b>AP39VF39</b>	<b>1001</b> Reach: Arikirevula 14.2 to 14.4 D25-3 15 Jun 2026, 08:55:46 AM	CONTEXT 	PLATE CROP  <p>Plate: AP39VF39</p>
12	<b>AP05TU2459</b>	<b>1001</b> Reach: Arikirevula 14.2 to 14.4 D25-3 15 Jun 2026, 08:28:36 AM	CONTEXT 	PLATE CROP 